

APPLICATION FOR PERMIT TO TAP SEWER

Owner DOCTOR'S WALDOURS NO. _____
 ADDRESS 400 INDEPENDENCE DRIVE BLDG. PERMIT (B)-B-294-86
 CONTRACTOR CORNERSTONE CONS PERMIT FEE \$ 110.00
 ADDRESS _____ STREET BOND _____
 TEL. _____ DATE PAID _____
 For office use only

LOCATION OF CONNECTION

Street and No. 400 INDEPENDENCE DR, Sanitary Storm _____
 Lot No. 9 Subdivision T.L.R. 2ND ADD. Size of Tap 6"
 Size and Type of Sewer _____ ALL WORK MUST BE INSPECTED
 Street to be opened-Yes _____ No Opening bond fee set by Engineer \$ _____
 Street opening agreement approval date N/A.

I certify that the sewer will be used only as indicated and no other drainage will be connected.

Date 12-18-86 Signature Martin Helmke
 Owner-Builder/Agent

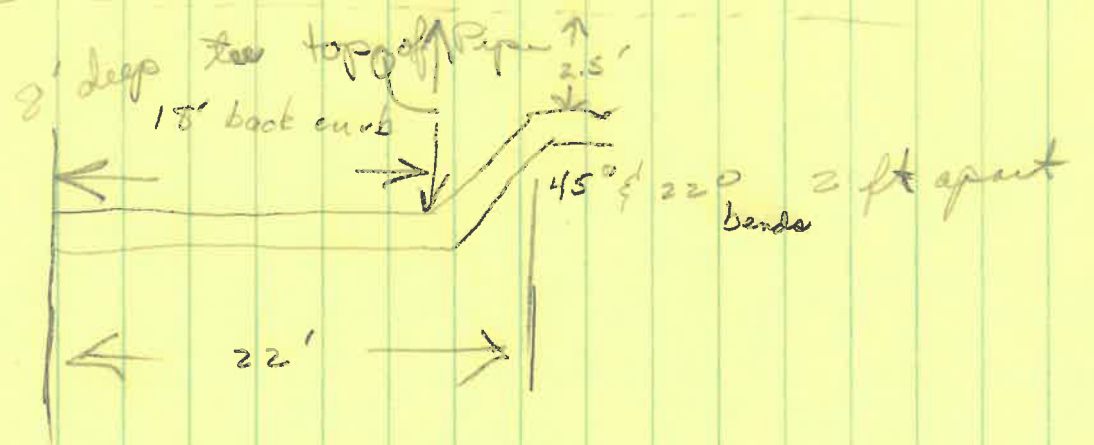

DO NOT WRITE BELOW THIS LINE

INSPECTION RECORD

Date Inspected 12-26-86 Size and Type of Sewer 6" P.V.C
 Location SEE MAP Depth 8'-0" TAP Type of Test 2000R
 Inspected and Approved by: Melosh Helmke 12-26-86
 Inspector _____ Date _____

Additional information _____
 Send copy to: _____

SKETCH OF INSTALLATION - ON BACK



TAPPING PERMIT

Office of
Water Works
Napoleon, Ohio

No. _____ Date 11-25-86

Received of DOCTOR'S VALVEWORKS

THREE HUNDRED Dollars AND 00

Charge for tapping permit to supply water services to Lot No. 9

Addition FOR SECOND ADDITION

Street No. 400 INDEPENDENCE DRIVE

Tap Size 1" Inch Cost 300.00

Plumber CORNFESTONE CONSTRUCTION

Clerk-Treasurer

Date completed _____

Water Distribution Department _____

PAID
DEC 22 1986
CITY OF NAPOLEON

METER SOCKET RELEASE

DATE 12-29-86
PERMIT NO. WOOD CO.

JOB ADDRESS 400 INDEPENDENCE DR

OWNERS NAME DOCTER'S WALDROWS

OWNERS ADDRESS 900 INDEPENDENCE DR, PHONE _____

CONTRACTOR SPEISER ELECTRIC

CONTRACTORS ADDRESS P.O. BOX 545 MAP. OH. PHONE 579-1546

SIZE OF SERVICE 200 AMP OVERHEAD _____ UNDERGROUND X

DATE APPROVED 12-29-86 APPROVED BY FH



City of NAPOLEON, OHIO

255 RIVERVIEW AVENUE - (419) 592-4010
NAPOLEON, OHIO 43545-0151

November 19, 1986

Mayor

Robert G. Heft

Members of Council

Lawrence Haase, President
William Young
James Hershberger
Donald Stevens
Donald Morford
Steve White

City Manager

Richard A. Hayward

Clerk-Treasurer

Rupert W. Schweinhagen

Law Director

Keith P. Muehlfeld

Mr. John Rosebrock
Conerstone Construction, Inc.
P.O. Box 431
Defiance, Ohio 43512

Re: Review of Site Plan for
Drs. Waldrons (Lot #9)
400 Independence Dr.

Dear Mr. Rosebrock:

After discussion with the Zoning Administrator, the only problem in reference to Zoning is that the southern most parking stall should be moved behind the 40' front setback line or screening shall be provided.

In reviewing the storm, sanitary & water utilities, it is assumed that the southwest corner of Lot 9 is at Sta. 7+21.43 of the Independence Dr. improvements. This may need to be verified.

The sanitary plan shows a tap at both Sta. 7+20 and Sta. 8+20, both having a flowline depth of approx. 5½ ft, and both extended to the north R/W line. Your site plan shows the tap at Sta. 7+72.

Under the storm plan currently all drainage is shown as surface runoff. If parking lot and roof drainage is needed, tie-in to the catch basin at Sta. 8+22 may be considered.

The water plan shows the main laying inside the R/W, where the Independence Dr. plan shows it laying 3' north of the R/W in a 5' easement.

Also, enclosed is a copy of the Independence plan for your use.

If there are any questions, please contact this office.

Respectfully,

John A. Helberg
Assistant to the City Engineer

JAH:skw

CORNERSTONE CONSTRUCTION, INC.
P.O. Box 431
DEFIANCE, OHIO 43512

(419) 782-1607

LETTER OF TRANSMITTAL

TO CITY OF NAPOLEON
255 RIVERVIEW
NAPOLEON, O 43545

DATE 11/6/86	JOB NO.
ATTENTION JOHN HEURBERG	
RE: WALDRON OFFICES INDEPENDENCE DR. NAPOLEON, O	

WE ARE SENDING YOU Attached Under separate cover via _____ the following items:

- Shop drawings Prints Plans Samples Specifications
- Copy of letter Change order

COPIES	DATE	NO.	DESCRIPTION
1			SITE PLAN.

THESE ARE TRANSMITTED as checked below:

- For approval Approved as submitted Resubmit _____ copies for approval
- For your use Approved as noted Submit _____ copies for distribution
- As requested Returned for corrections Return _____ corrected prints
- For review and comment
- FOR BIDS DUE _____ 19 _____ PRINTS RETURNED AFTER LOAN TO US

REMARKS

JOHN & BOB CONEELY SAID I SHOULD
 SUBMIT THIS TO YOU FOR REVIEW OF:
 1.) ZONING
 2.) VERIFY HEIGHTS & DEPTHS OF UTILITY TAPS.
 3.) SURFACE WATER RUN OFF.
 GAVE ME A CALL WHEN YOU HAVE A CHANCE
 THANKS

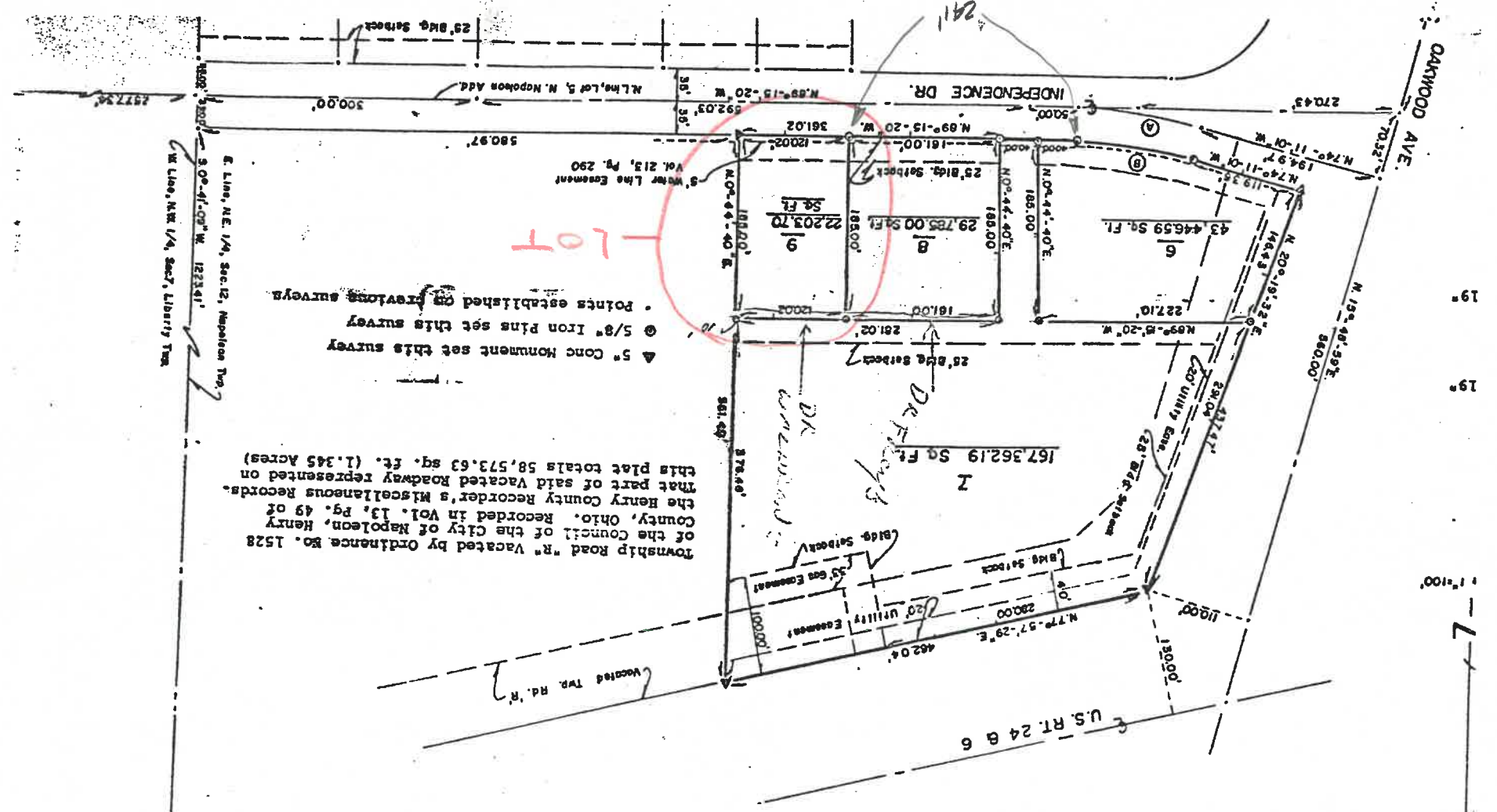
COPY TO FILE SIGNED: JOHN

If enclosures are not as noted, kindly notify us at once.

CITY OF NAPOLEON, HENRY COUNTY, OHIO
 BEING PART OF THE
 NORTHEAST QUARTER OF SECTION 12, TOWNSHIP 5 NORTH,
 RANGE 6 EAST, NAPOLEON TOWNSHIP
 6.033 ACRES

Prior Deed Reference - Volume 211, Page 742.

NE Cor., Sec. 12,
 Napoleon Twp.



Township Road "R" Vacated by Ordinance No. 1528
 of the Council of the City of Napoleon, Henry
 County, Ohio. Recorded in Vol. 13, Pg. 49 of
 the Henry County Recorder's Miscellaneous Records.
 That part of said Vacated Roadway represented on
 this plat totals 58,573.63 sq. ft. (1.345 Acres)

A 5" Conc Monument set this survey
 @ 5/8" Iron pins set this survey
 - Points established on previous surveys

E. Line, NE 1/4, Sec. 12, Napoleon Twp.
 50°-41'-09" W. 123.41'

W. Line, NW 1/4, Sect. 12, Liberty Twp.
 2577.34'

1" = 100'

19°

19°

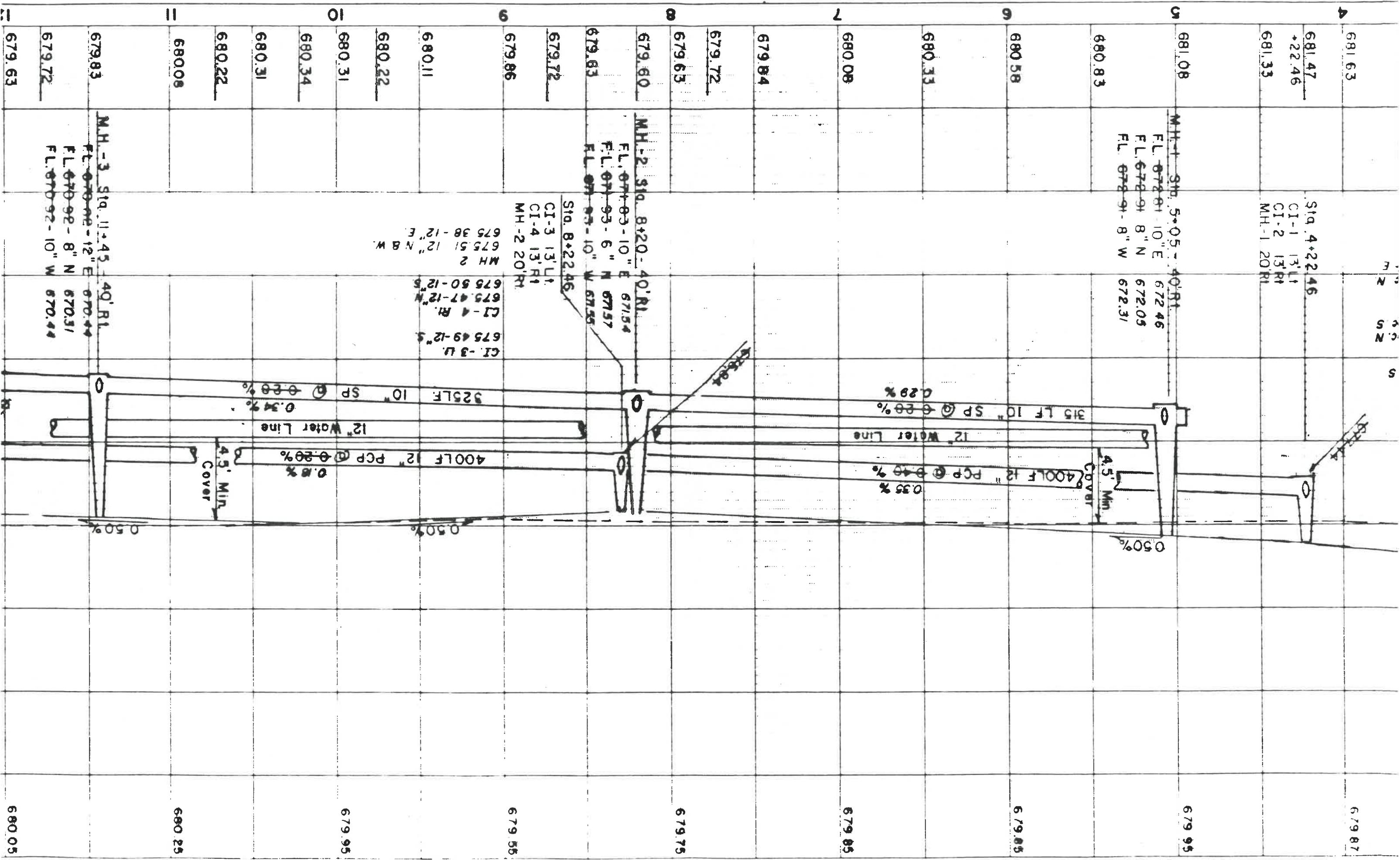
180.13
241

721.43

22.16 1400
 840.17

559.57
22.16

582.03



Sta. 4+22.46
 CI-1 13" LI
 CI-2 13" RI
 MH-1 20" RI

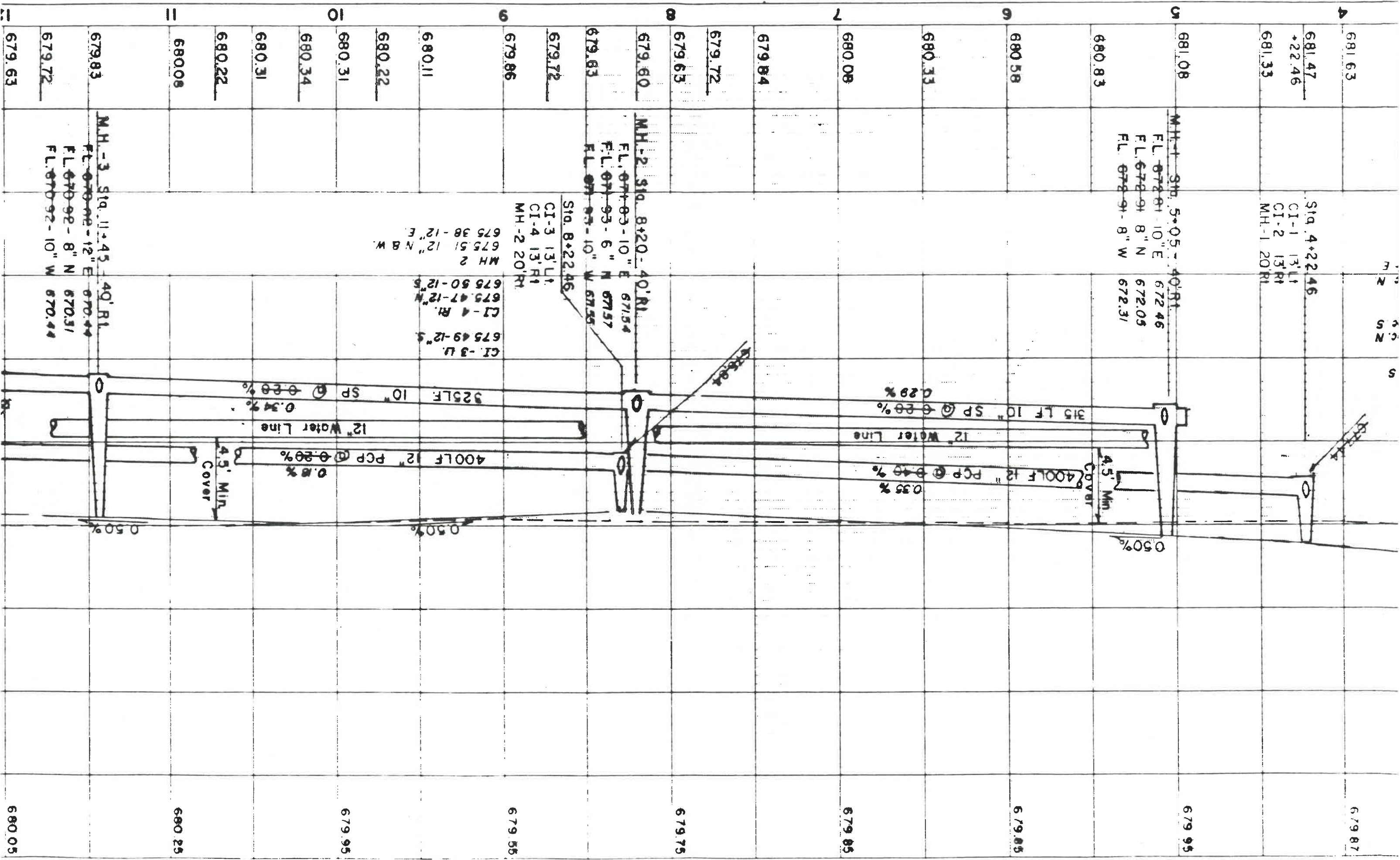
MH-1 Sta. 5+05 - 40' RI
 FL. 672.81 - 10" E 672.46
 FL. 672.94 - 8" N 672.05
 FL. 672.91 - 8" W 672.31

MH-2 Sta. 8+20 - 40' RI
 FL. 677.83 - 10" E 671.54
 FL. 677.93 - 6" N 671.57
 FL. 677.87 - 10" W 671.55

Sta. 8+22.46
 CI-3 13" LI
 CI-4 13" RI
 MH-2 20" RI

MH 2
 675.51 12" N 8 W
 675.38 - 12" E
 675.50 - 12" S
 675.47 - 12" N
 CI-4 RI
 675.49 - 12" S
 CI-3 LI

MH-3 Sta. 11+45 - 40' RI
 FL. 679.92 - 12" E 670.44
 FL. 679.92 - 8" N 670.31
 FL. 679.92 - 10" W 670.44



nt
 nt

